

Village Visit Programme

25 June to 29 June



IBRAHIMPUR, SIDDIPET

By- Group 4 & Group 9

Group 4 & Group 9

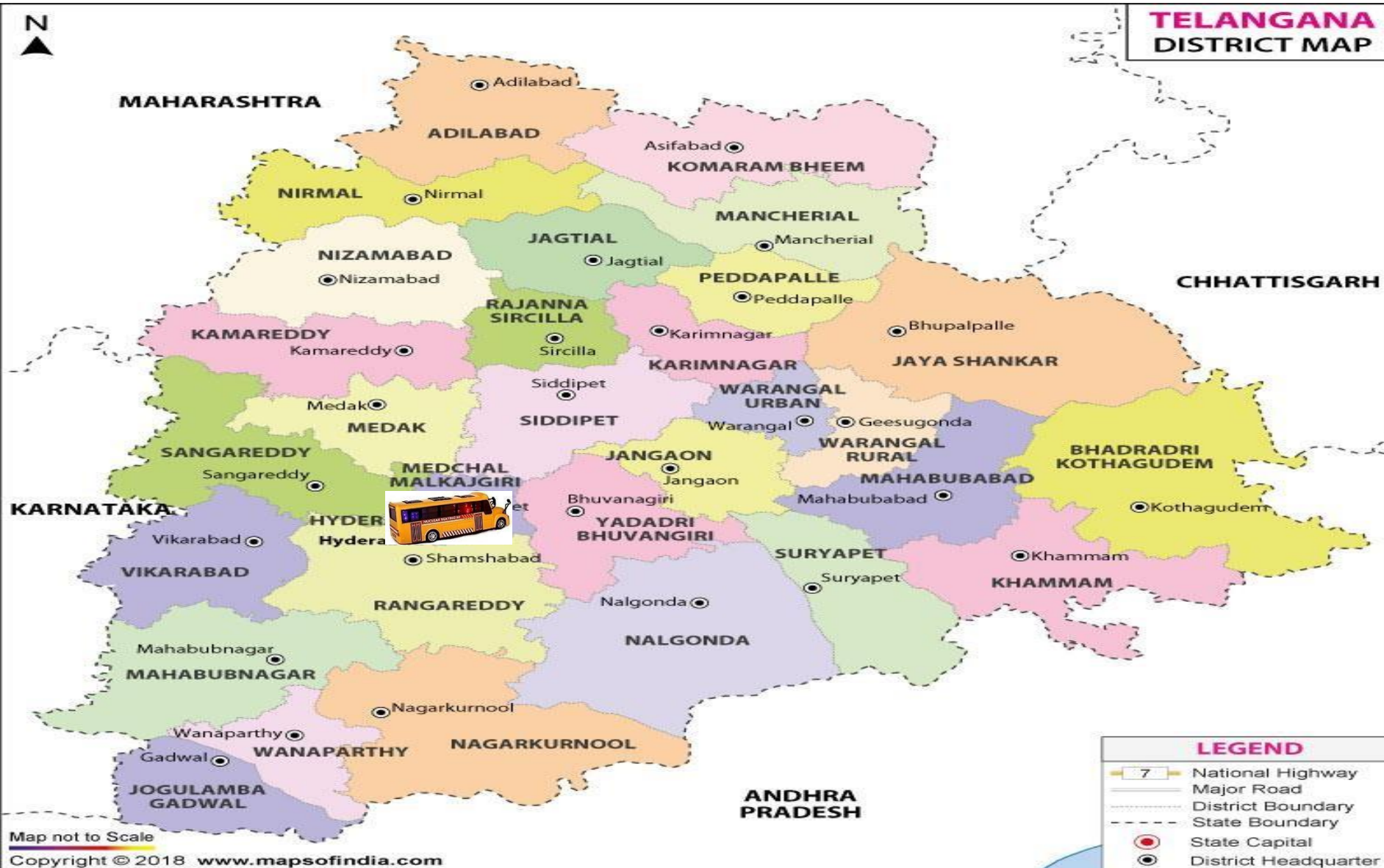
GROUP 4

1. Rajat Kothari
2. Vipin Chandra Rai
3. Rajendra Goyal
4. Sushil Kr Singh
5. Ankit Goyal
6. Amit

GROUP 9

1. Sagar Kr Sinha
2. Rishabh Mehta
3. Shashank Burman
4. Ankur Goyal
5. Ayush Tiwari
6. Sunny Bothra

GAON CHALE HUM



TELANGANA DISTRICT MAP

MAHARASHTRA

ADILABAD

Asifabad
KOMARAM BHEEM

NIRMAL

Nizamabad
NIZAMABAD

Jagtial
JAGTIAL

Mancherial
MANCHERIAL

Peddapalle
PEDDAPALLE

CHHATTISGARH

Kamareddy
KAMAREDDY

Sircilla
RAJANNA SIRCILLA

Karimnagar
KARIMNAGAR

Bhupalpalle
JAYA SHANKAR

Medak
MEDAK

Siddipet
SIDDIPET

Warangal
WARANGAL URBAN

Geesugonda
WARANGAL RURAL

Sangareddy
SANGAREDDY

Medchal
MEDCHAL MALKAJGIRI

Jangaon
JANGAON

Mahabubabad
MAHABUBABAD

Kothagudem
BHADRADRI KOTHAGUDEM

KARNATAKA

Hyderabad
HYDERABAD



Bhuvanagiri
YADADRI BHUVANGIRI

Suryapet
SURYAPET

Khammam
KHAMMAM

Vikarabad
VIKARABAD

Shamshabad
RANGAREDDY

Nalgonda
NALGONDA

Mahabubnagar
MAHABUBNAGAR

Wanaparthy
WANAPARTHY

Nagarkurnool
NAGARKURNOOL

Gadwal
JOGULAMBA GADWAL

ANDHRA PRADESH



P GAS
SOI GHAR

694

GOTO

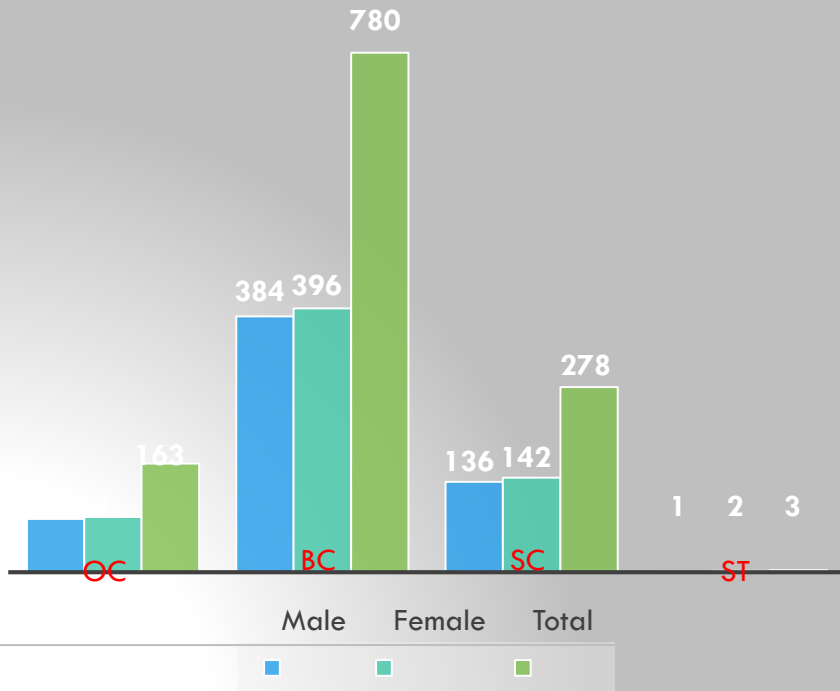
SE

IBRAHIMPUR - PROFILE

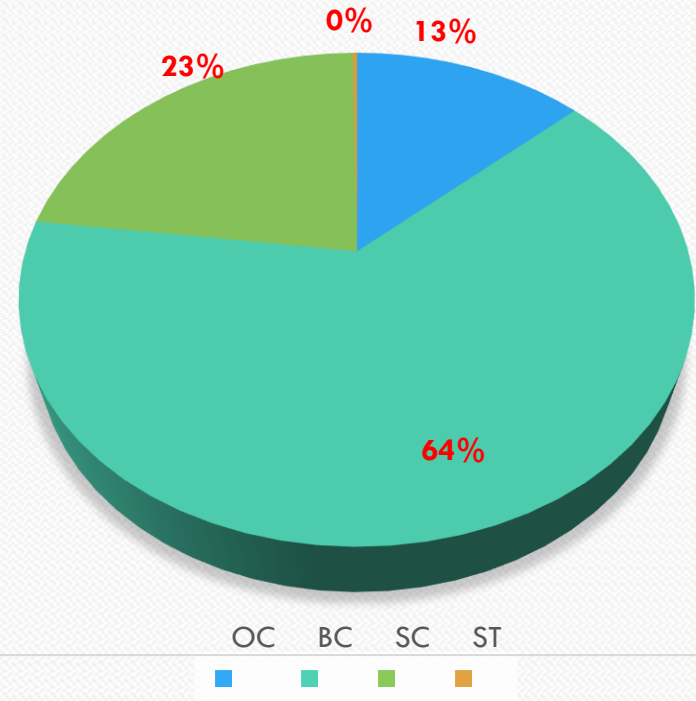
- 25 KM From District HQ SIDDIPET.
- Geographical Area-111 HECTARES
- No. of Houses-273
- No. of Families-367
- No. of BPL Families-323(88%)
- No. of Farmers-271

DEMOGRAPHY

Village Population



Community Wise Population Share



Total Population – 1224

Male – 601

Female – 623

Sex Ratio: 1036

TIMELINE



2017-18 – Swachh
Paathshala



2016-17 – Gaurav
Gram Puraskar



2014 – Nirmal
Gram Puraskar



2013 – ATW



2003 – Mobile

VILLAGE EXPLORATION

Methods Used

Focus Group
Discussion

Interview

Village Walk



VILLAGE EXPLORATION

INTERACTION WITH ONE OF THE BPL FAMILY



VILLAGE EXPLORATION

INTERACTION WITH FORMER SARPANCH & HIS VISION



VILLAGE EXPLORATION

INTERACTION WITH
KIDS...

INFRASTRUCTURE



INFRASTRUCTURE

- Drinking Water – Mission Bhagiratha
- Electricity – Every House Metered Connection by TSPCL
- ROAD- CC Roads
- SOLID WASTE MANAGEMENT
 - Dustbins to collect
 - Electric Tri-Cycles to Collect Wet & Dry Garbage
 - Conversion of Waste into Manure
- Construction Of Soak Pits for Liquid Waste Management

INFRASTRUCTURE

- Toilets in Every Household- Swachh Bharat Mission- Making Village Open Defecation Free
- Crematorium – Vaikuntndham
- 2 BHK Houses – PMGAY & 2 BHK Dignity Housing Scheme by Telangana Govt.
- Community Halls

INFRASTRUCTURE

- Any Time Water Machine
- 100% Domestic LED Bulbs
- Solar & LED Street Lights
- Haritha Haran-Plantation
- Conversion of Waste Land into Garden Area

VILLAGE INFRASTRUCTURE



CLEAN DRINKING WATER



MISSION BHAGIRATH FOR CLEAN WATER



FACILITIES PROVIDED BY NATCO TRUST



WORK UNDERWAY FOR CANAL IRRIGATION

VILLAGE INFRASTRUCTURE



COMMUNITY PARK



SOLAR ELECTRIFIED HOUSEHOLDS



PUBLIC ADDRESS SYSTEM



WELL PAVED PUCCA ROADS

VILLAGE INFRASTRUCTURE



GOAT SHED



GRAIN STORING FACILITY



DUMPING YARD FOR WASTE DISPOSAL

VILLAGE INFRASTRUCTURE



- Capacity – 120000 Litres
- No. of bores - 10

Swachh Vidyalaya



Separate toilets for girls



Spreading message about cleanliness

VILLAGE INFRASTRUCTURE



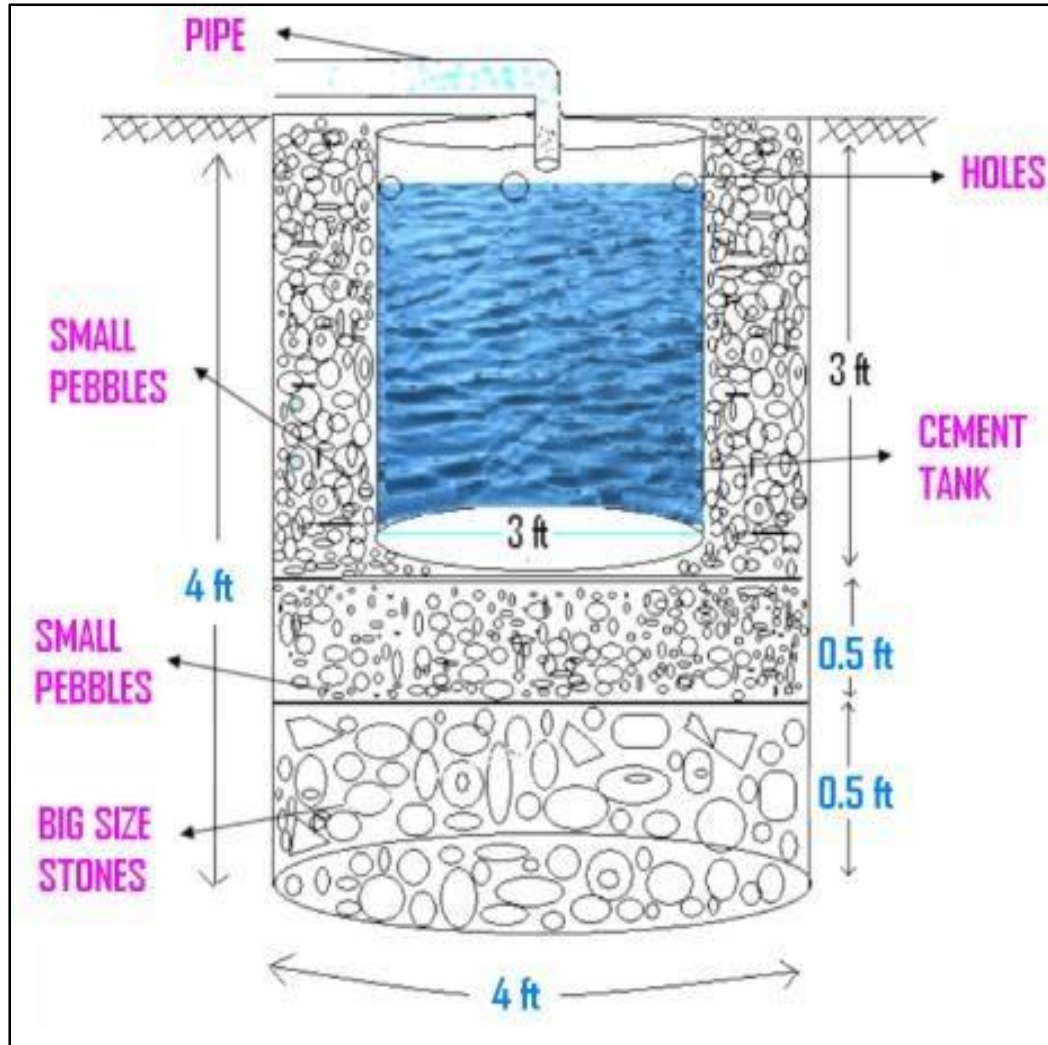
2 BHK HOUSING

WASTE COLLECTION → TRANSFER → DISPOSAL



- End to End connect
- Integrated Process

DESIGN OF SOAK PITS



CREMATORIUM



HEALTH

- Nearest PHC – At Narayan Rao Pet , 5 Kms
- 100 % Immunization – Every Saturday Vaccination Camp
- 100% Institutional Deliveries
- Village Adopted by Yashoda Super Speciality Hospital
- PMP dispensary
- KCR Kit
- Nearest Ambulance Reaching 15 mins
- Aanganwadi Centre
- Mosquito Free Village



INTERACTION WITH PMP PERSONNEL

OBSERVATION ON HEALTH ISSUES: (PRA WITH GRAM SABHA MEMBERS AND MEDICAL STAFF & PATIENTS)

- MALARIA- NO CASE REPORTED
- DENGUE- NO CASE REPORTED (NO OPEN DRAINAGE)
- DIARRHEA/ DYSENTERY- NEGLIGIBLE (ATW)
- TUBERCULOSIS- OLD TREATED CASE, NO NEW CASE
- SNAKE BITE- COMMON BUT AVS AVAILABLE
- NO HISTORY OF EPIDEMIC.

ACTION POINT-

- SUB CENTRE IN VILLAGE
- MORE MEDICAL STAFF

Agriculture & Land Reforms



AGRICULTURE & LAND REFORMS

- Major Crops: Paddy, Cotton, Maize, Vegetables
- Average landholding : 3-4 acres per farmer
- Rythu Bandhu Scheme : Rs 5000 per acre per farmer per season.
- Use of Drip Irrigation through subsidy under TSMIP.
- Godown for storage of agriculture produce.

AGRICULTURE & LAND REFORMS

- Use of vermi-compost and goat droppings as manure
- Digitized Land records
- Irrigation water through- Mission Kakatiya (tank restoration & rejuvenation) & Kaleshwaram Project (Under Progress)

AGRICULTURE PRACTICES



DRIP IRRIGATION SYSTEM



STORAGE POOL (SOURCE : BORE WELL)



DEDICATED FARMS FOR CREEPERS

AGRICULTURE PRACTICES



CONVERSION OF WASTE LAND IN CULTIVABLE LAND



DRIP IRRIGATION AT ROOT POINTS



MECHANISED TILLING



DEDICATED FARMS FOR CREEPERS

SOCIAL WELFARE SCHEMES

○ MGNREGS :



GOAT SHED

Almost all the small scale construction work is done under MGNREGS providing livelihood to the needy.

SOCIAL WELFARE SCHEMES

○ MGNREGS : HARITHA HARAM



TRENCHES FOR PLANTATION

UNDER HARITHA HARAM SCHEME 40000 SAPLINGS ARE TO BE PLANTED AND THE LABOUR WORK FOR THIS IS BEING COVERED UNDER MGNREGS.

SOCIAL WELFARE SCHEMES

- **Aasara Pension :**

- Old aged people, Widows, Single women, Bidi workers : Rs. 2016 per month
- Physically disabled persons : Rs. 3016 per month

- **Rythu Bima :** Farmers insurance of Rs. 5 lakhs in event of death

- **Pradhan Mantri Ujjwala Yojana :** free LPG gas connections

- 29.09 acres of land distributed to SC farmers

PANCHAYATI RAJ INSTITUTION

- Consists of Sarpanch, Deputy Sarpanch and Ward members.
- Panchayat Secretary – Swamy
- 7 out of 10 ward members - woman
- Consensus based decision making process
- Awarded twice as Best Gram Panchyat State Award



మనం విజ్ఞాన
విద్యా కేంద్ర పాఠశాల
పన్నాదుల కలల ప్రభుత్వం
గె.ఎస్.ఎస్.పేట, విజ్ఞాన కేంద్రం

WACHHA

VIDYALA



EDUCATION

FACTS

- AS PER CENSUS 2011 THE LITERACY RATE OF THE VILLAGE IS 51.7%, WHICH IS WAY BELOW NATIONAL AND STATE AVERAGE. AMONG FEMALES IS IT EVEN LOWER WITH ONLY 20.9% FEMALES BEING LITERATE.
- THERE IS ONLY ONE SCHOOL IN THE VILLAGE, WHICH IS AN UPPER PRIMARY SCHOOL (UPS).
- THERE ARE 83 STUDENTS IN THE SCHOOL IN THE CURRENT SESSION.
- ONLY 7 GRADUATES IN THE VILLAGE TILL NOW. OF THEM ONLY ONE ENGINEER AND NO ONE IN DOCTOR PROFESSION.

ACCESS TO EDUCATION

- ONLY SCHOOL IN THE VILLAGE IS AN UPPER PRIMARY SCHOOL.
- SECONDARY SCHOOL IS IN NEARBY VILLAGE 4 KM AWAY
- SENIOR SECONDARY AND COLLEGE IS 20 KM AWAY IN SIDDIPET
- ONLY ONE BUS WHICH CONNECTS VILLAGE TO SIDDIPET.

UPS INFRASTRUCTURE



Drinking water facilities



శాచాలయం

*మలవిసర్జనకు మునుపటి నీటి తడపాలి.

శుభ్రముగా కలుపుకోవాలి.

*మలమును నీటిలో పారవేయక పంటలకు దూరంగా వేయాలి.

Separate toilet facilities for boys and girls



Kitchen shed



Playground



DIGITAL CLASS ROOM & COMPUTER LAB



Green Infrastructure

మండల పరిషత్
ప్రాథమికాన్నత పాఠశాల
గ్రా. ఇబ్రహీంపూర్.

చిన్నారుల కల

SWACHH

YI

DRINKING WATER
త్రాగు నీరు

P.S.NO
1
33

PS NO
3

శుభ్రత కోసం
ప్రతి ఒక్కరూ తమ తమ
కంటేజిన్లను శుభ్రం చేసి
కంటేజిన్లను శుభ్రం చేయండి.

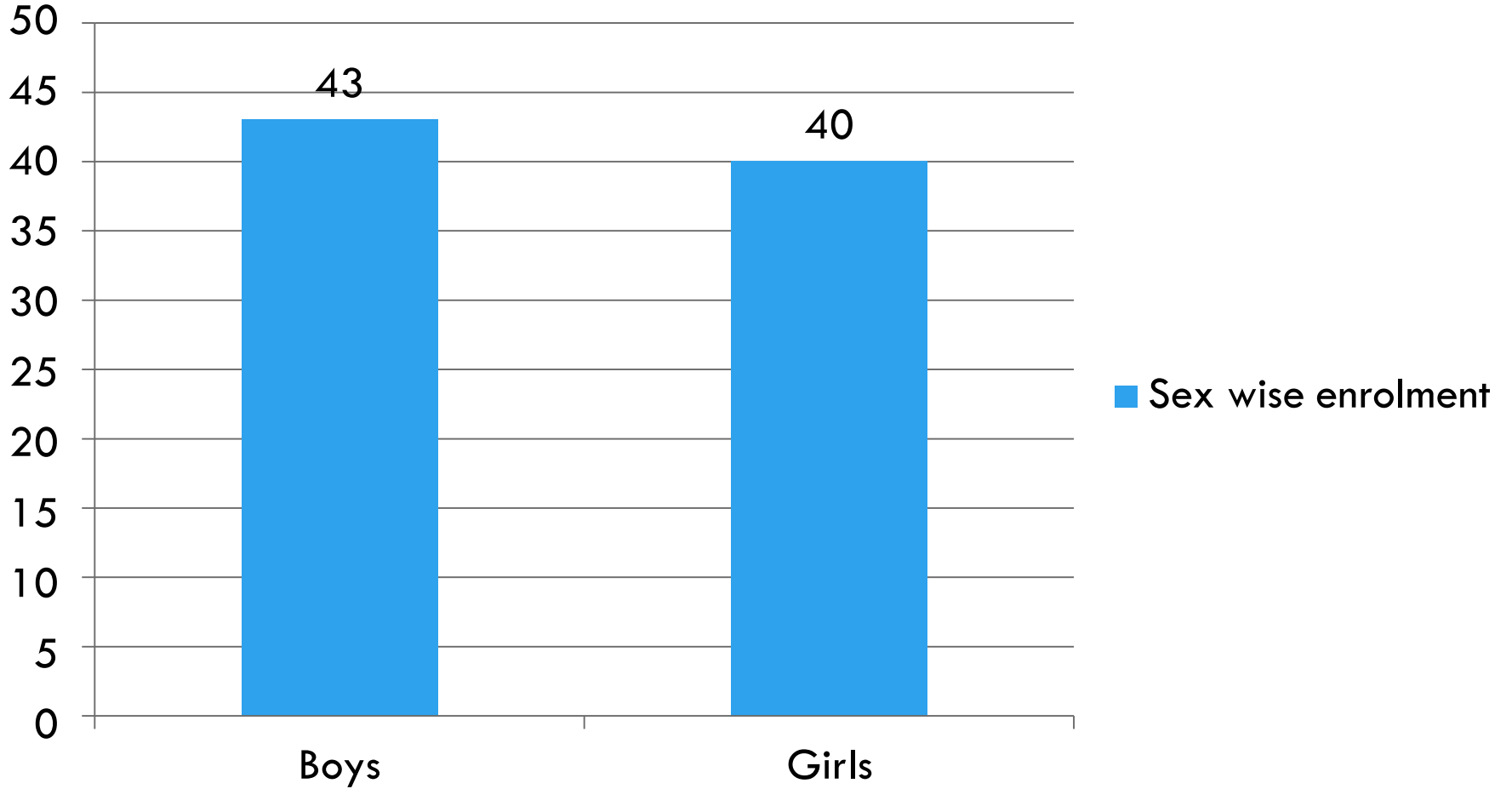




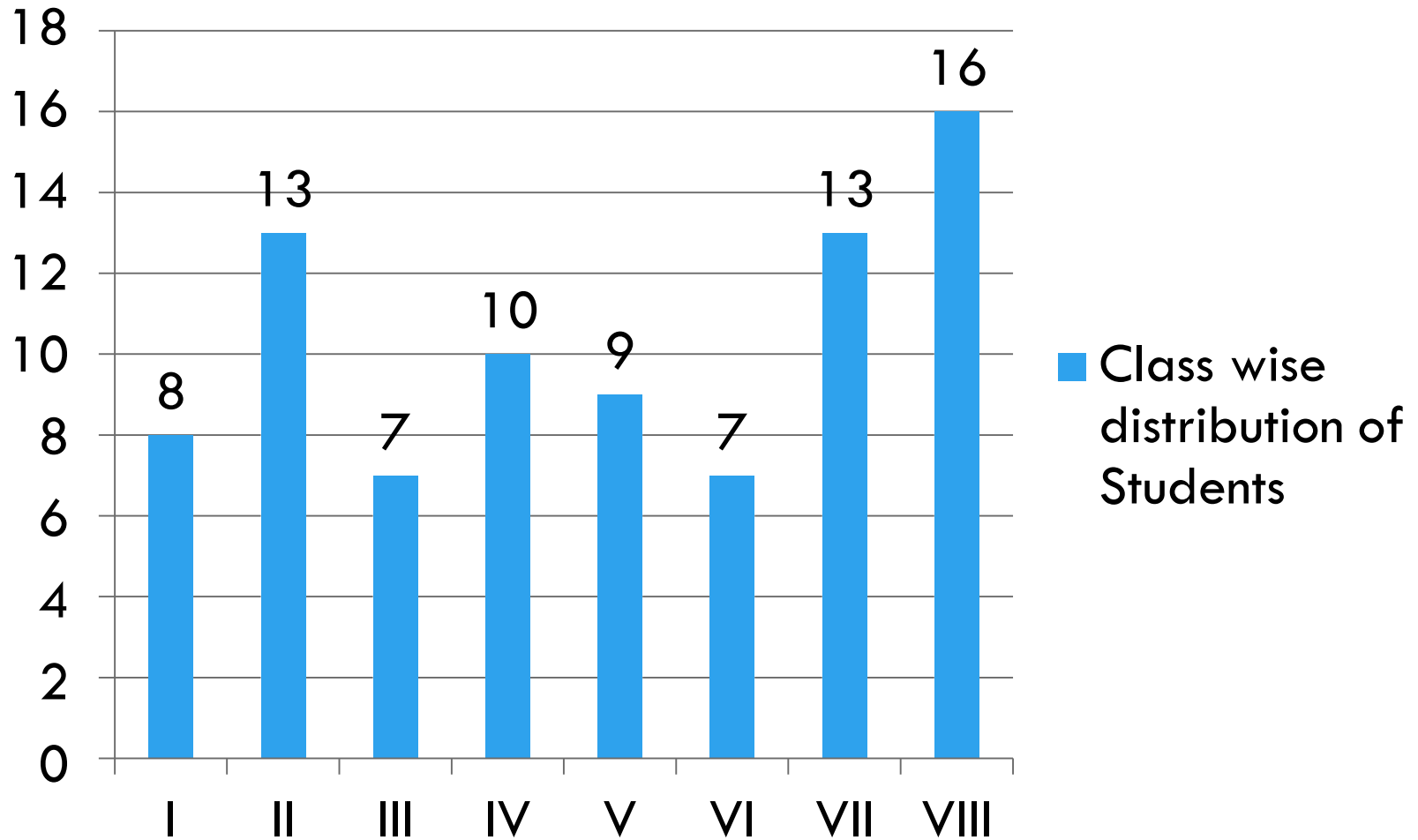
STATUS OF **ENROLLMENT**

- 100% ENROLMENT AT PRIMARY STAGE
- TOTAL 83 STUDENTS ARE ENROLLED

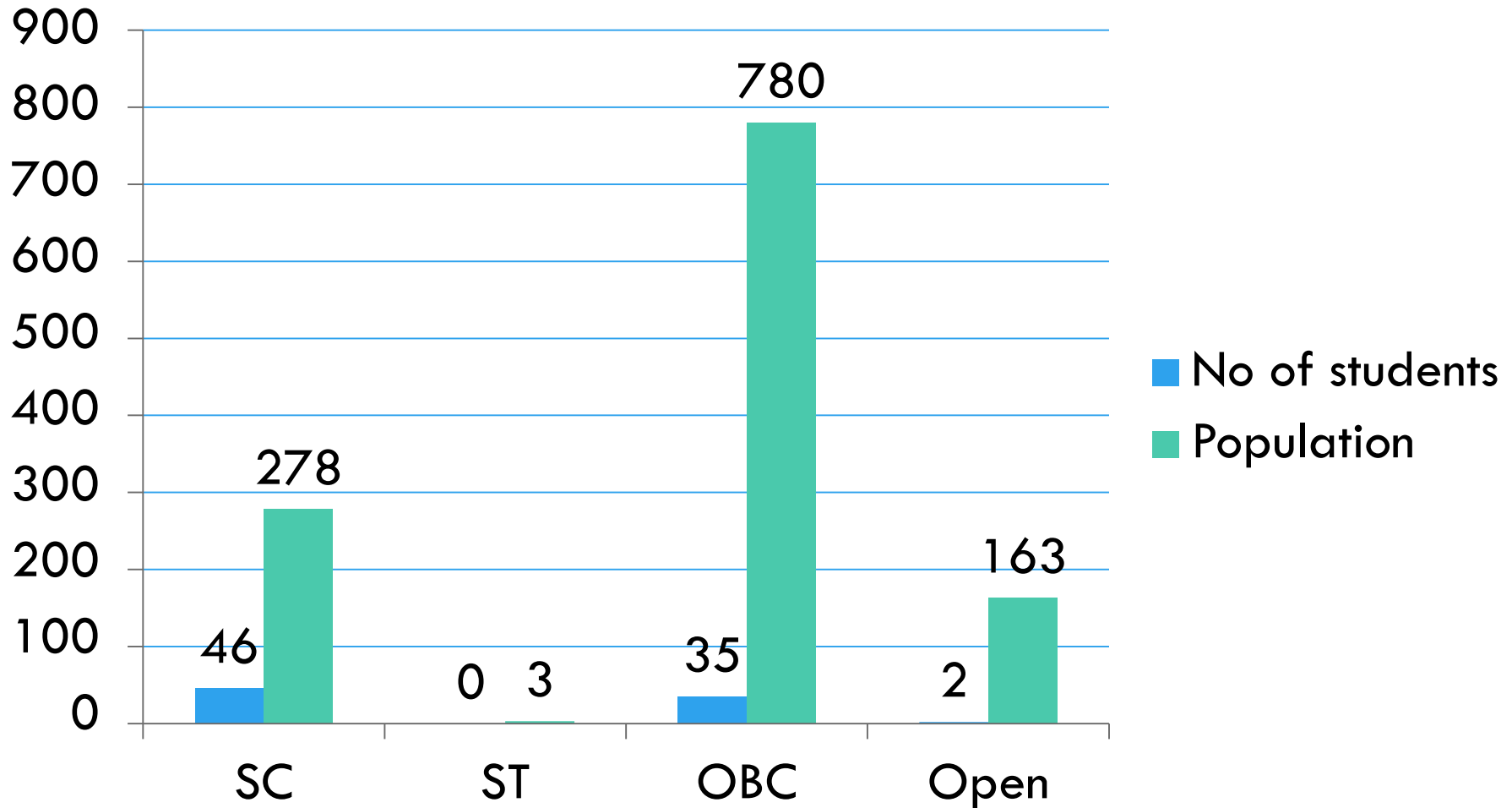
Sex wise enrolment



Class wise distribution of Students



CATEGORY WISE DISTRIBUTION OF STUDENTS IN UPS AND POPULATION IN VILLAGE



ANALYSIS & INFERENCES

- NO GENDER BIAS
- LOW LEVEL OF LITERACY IN OLDER GENERATION BUT NOW PEOPLE SEEMS TO BE MORE RECEPTIVE AND HAVING A POSITIVE OUTLOOK TOWARDS EDUCATION
- ACCESS TO HIGHER SECONDARY SCHOOLS AND COLLEGES IS AN ISSUE.
- GOOD INFRASTRUCTURE AS MANDATED BY RTE
- ZERO DROP OUTS TILL SECONDARY EDUCATION.
- DIRECT CORRELATION OF ECONOMIC PROSPERITY AND ENROLLMENT INTO PRIVATE SCHOOLS
- ABOUT HALF OF THE STUDENTS IN GOVERNMENT SCHOOL ARE FROM SC CATEGORY AND ONLY TWO ARE FROM OPEN, AS ECONOMICALLY WELL OFF STUDENTS ARE ENROLLED IN PRIVATE SCHOOLS.

SOME SUGGESTIONS

- IMPROVED BUS CONNECTIVITY TO SIDDIPET CAN IMPROVE ACCESS TO SCHOOLS.
- SPORTS SHOULD ALSO BE GIVEN IMPORTANCE.
- EDUCATION VOUCHERS FOR ECONOMICALLY BACKWARD PARENTS TO GIVE THEM CHOICE OVER SCHOOL.
- TECHNOLOGY ENABLED EDUCATION WITH BETTER STATE OF LABS & TEACHING STAFF FOR THE SAME.

SOCIAL STATE OF VILLAGE: FINDINGS

- NO COMMUNAL HISTORY
- SC COLONY SEPARATE FROM OTHER AREAS
- WOMEN MAINLY INVOLVED IN BIDI MAKING
- SEX RATIO IN FAVOUR OF FEMALES
- GOOD SANITATION

SOCIAL STATE OF **VILLAGE : FINDINGS**

- No communal history
- SC colony separate from other areas
- Women mainly involved in bidi making
- Sex ratio in favour of females
- Good sanitation



WHEELS OF CHANGE...

USE OF INFORMATION TECHNOLOGY

USE OF INFORMATION TECHNOLOGY

- CASHLESS VILLAGE
- [MOBILE MONEY WITHDRAWAL](#)
- FREE WI-FI FACILITY
- PUBLIC DISTRIBUTION SYSTEM : BIOMETRIC,
RETINA VERIFIED
- SMART CARDS FOR ACCESSING DRINKING WATER
- CCTV SURVEILLANCE UNDER IMPLEMENTATION

USE OF IT



SMART CARD FOR DRINKING WATER



LOCAL ATM



FREE WI-FI

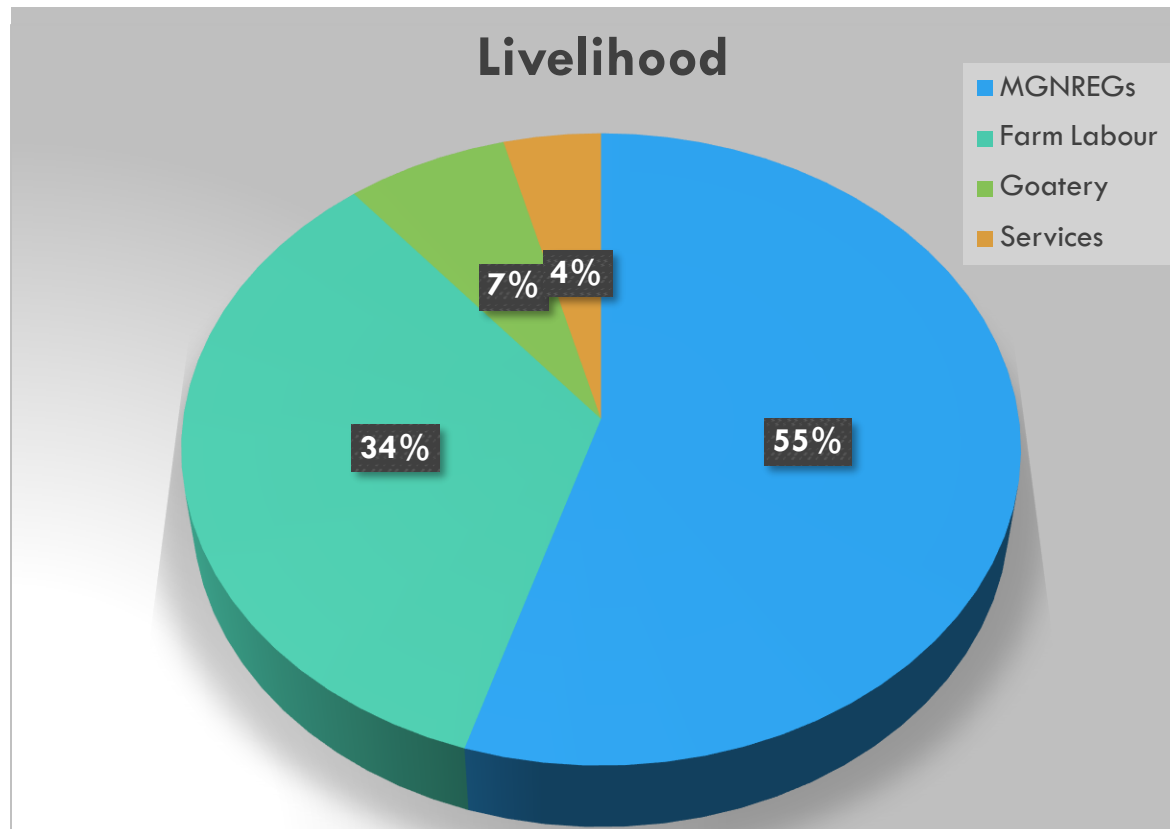
LIVELIHOOD ANALYSIS



WOMEN HELPING HANDS-BIDI MAKING



- List Of Livelihoods – Farm labourers, Daily wage labourers, Goatery, Artistic Services, Rickshaw pulling, Govt. service, Bidi making etc.
- Resource base for livelihoods – farming activities, labour demand in town, Goat population, MGNREGs work etc.
- Livelihood constraints
 - Fluctuating labour demand
 - Wool demand in market
 - Seasonal variation in demand of farm labourers
 - Decreasing MGNREGA work
 - Bidi making – not productive



A GLIMPSE INTO VILLAGE FROM THE LENS OF CLEANLINESS



Common House



Community Hall



Avenue Plantation

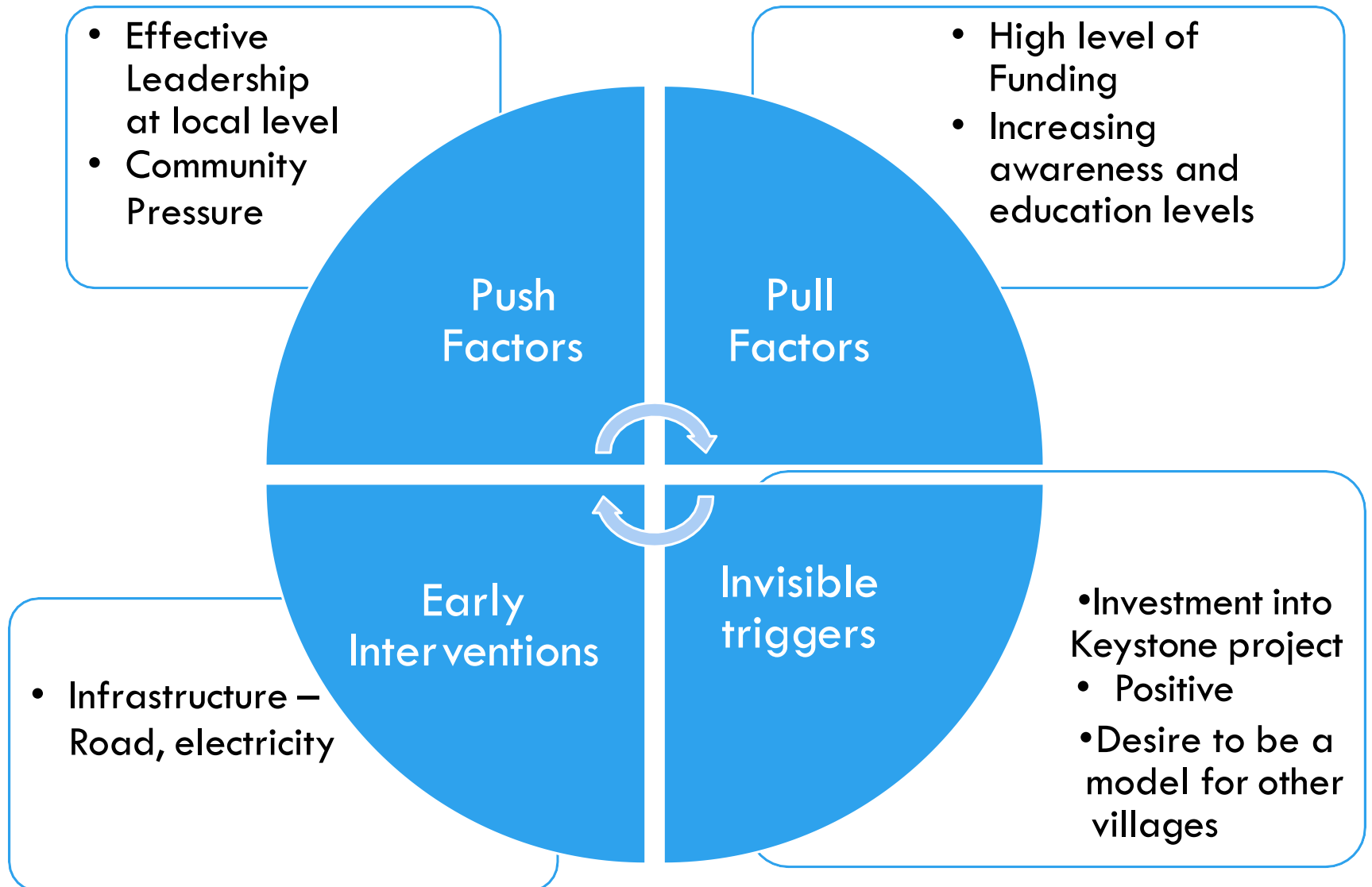


Function Hall



KEEPING IT CLEAN

MODEL OF SOCIAL CHANGE



RECOMMENDATION

- Empowerment of people needed – Livelihood Diversification
 - Woman – From Bidi to Tailoring or Other work
- Park Development – Medicinal Garden
- Skill Enhancement Schemes

Thank You 